


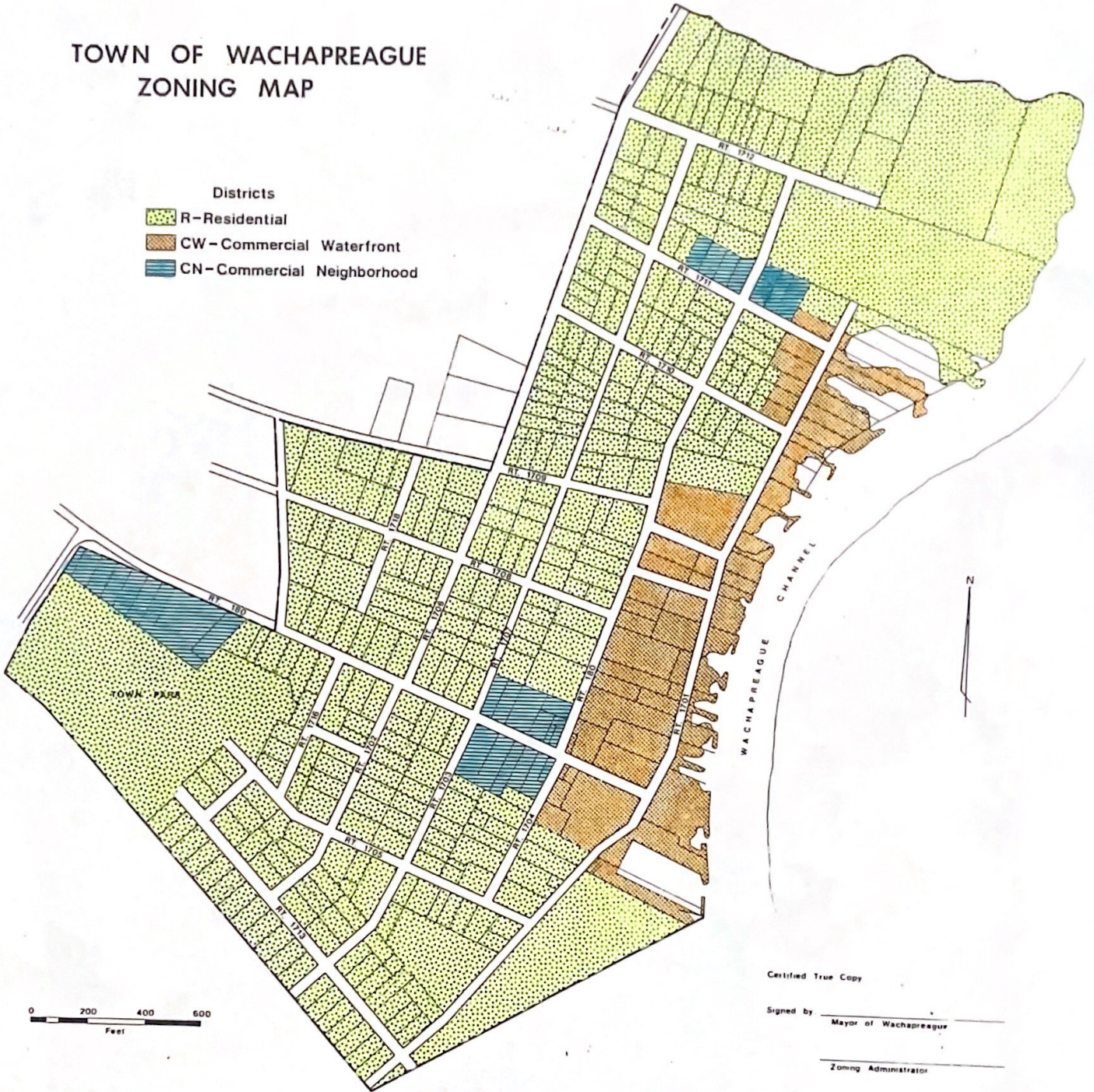


TOWN OF WACHAPREAGUE ZONING MAP

- Districts
-  R-Residential
 -  CW-Commercial Waterfront
 -  CN-Commercial Neighborhood



Certified True Copy

Signed by _____
Mayor of Wachapreague

Zoning Administrator

Date Adopted _____