


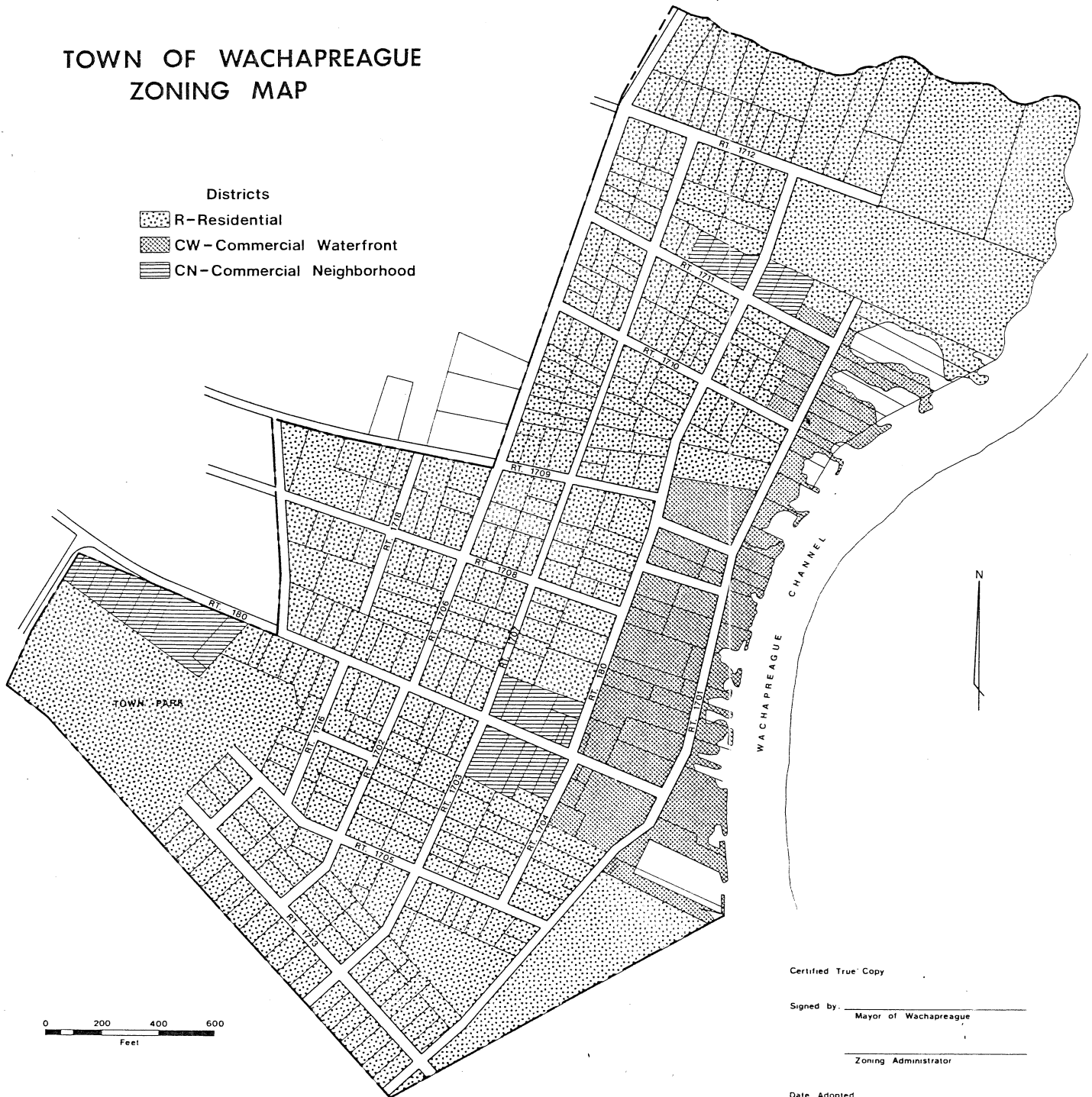


# TOWN OF WACHAPREAGUE ZONING MAP

## Districts

-  R-Residential
-  CW-Commercial Waterfront
-  CN-Commercial Neighborhood



Certified True Copy

Signed by: \_\_\_\_\_  
Mayor of Wachapreague

\_\_\_\_\_  
Zoning Administrator

Date Adopted \_\_\_\_\_